

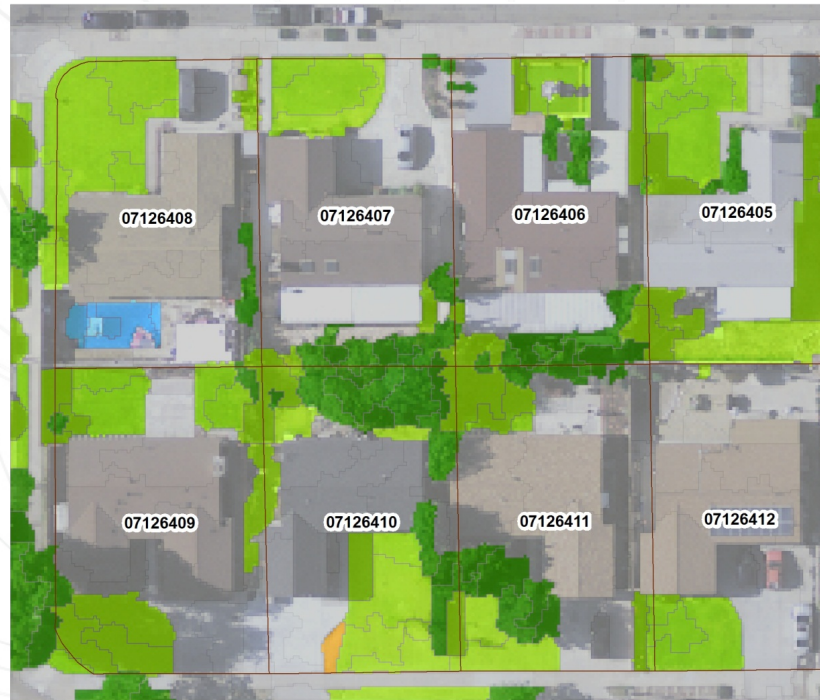


WATERVIEW

Water Conservation Software



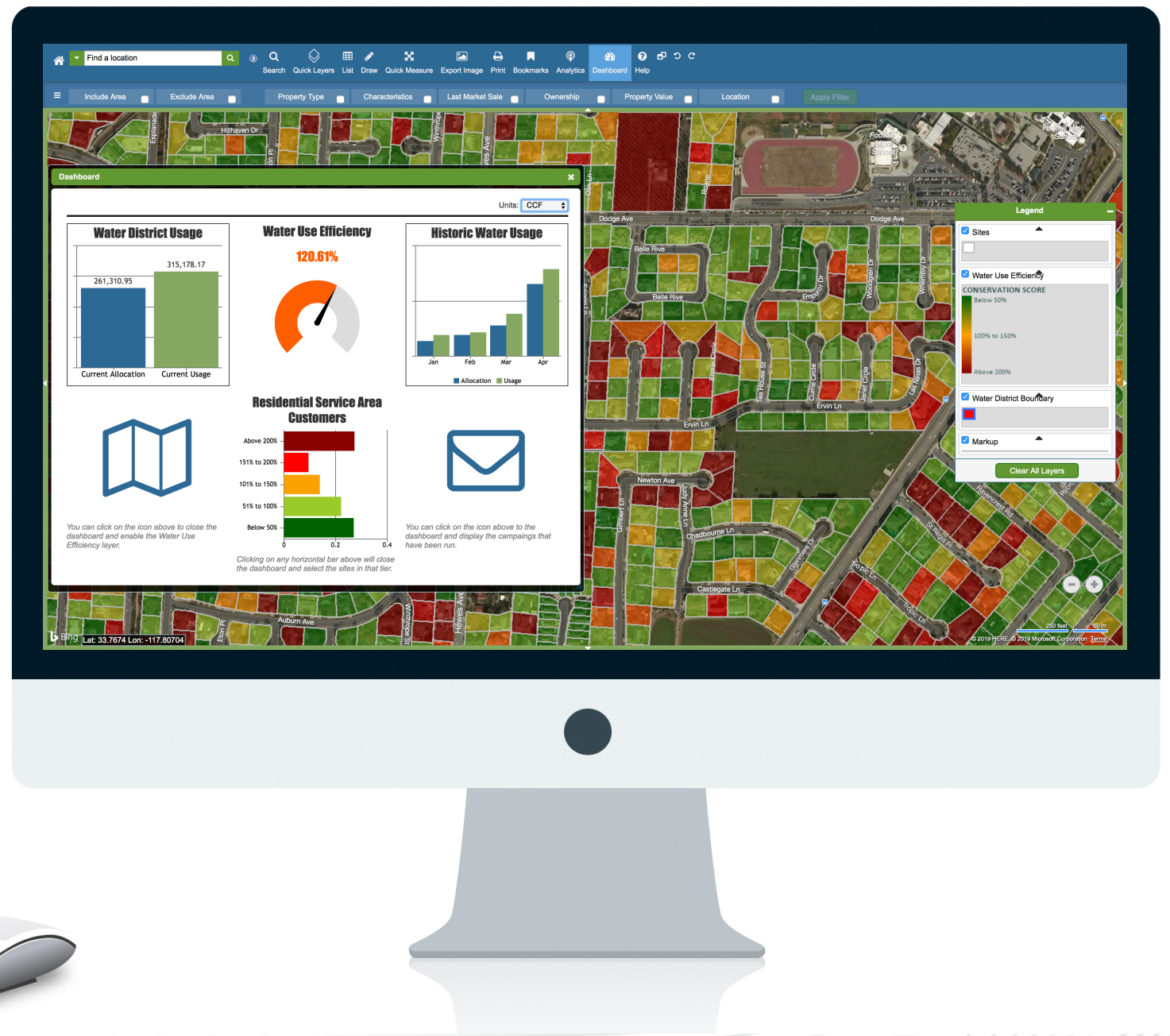
SB606 & AB1686



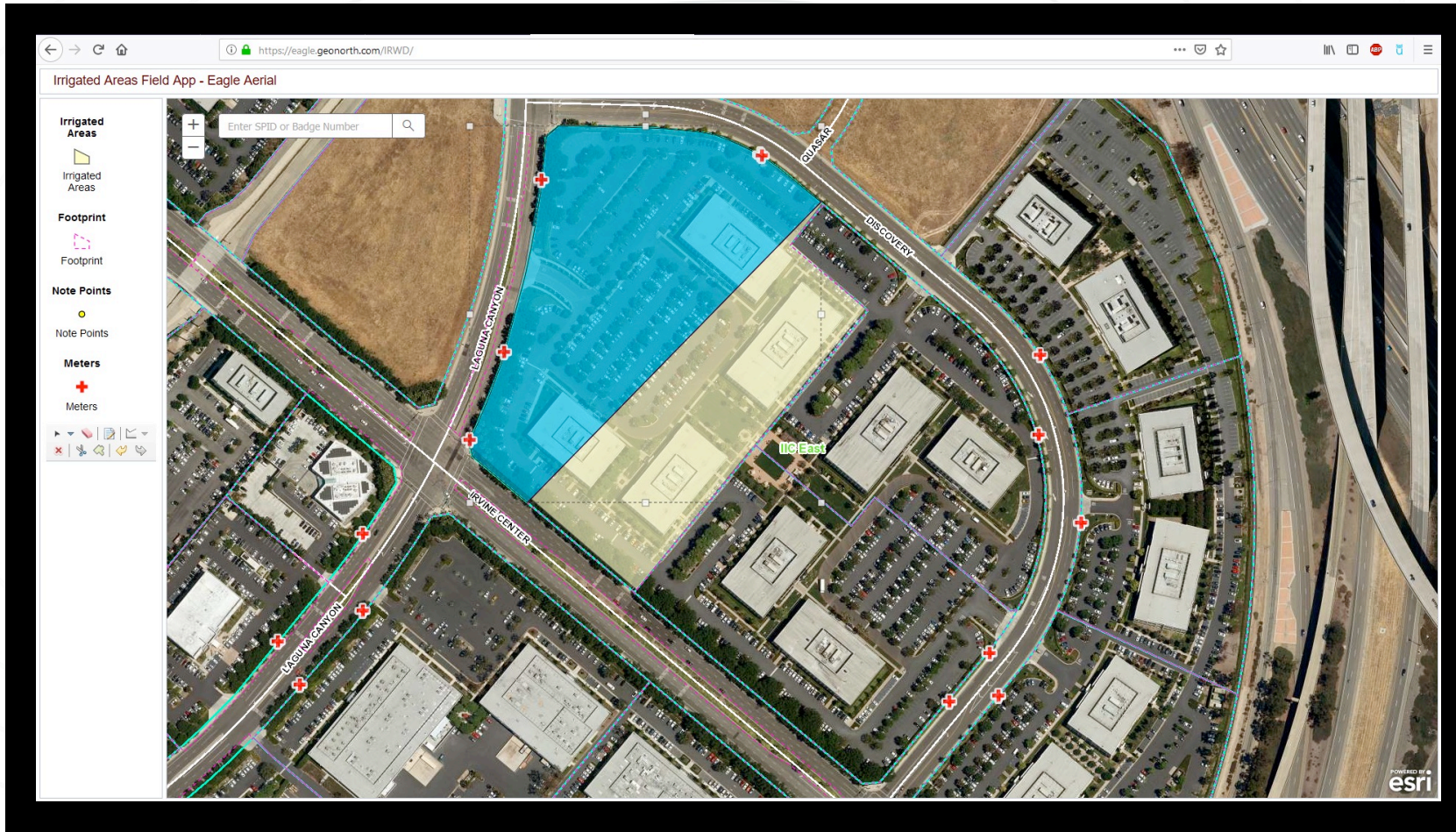
APN	class	area	percentage
7126411	grass	503.00	13.80
7126411	impervious	2604.02	71.46
7126411	trees/bushes	537.01	14.74
7126409	impervious	3384.00	78.33
7126409	grass	843.00	19.50
7126409	trees/bushes	93.00	2.17



- Analyzes total water allocation at the parcel level
- Identifies:
 - Water use trends
 - Over allocation users within a district
 - Land classifications like high turf areas for effective rebating
- Aides in upcoming DWR reporting requirements



WaterView Field App



- Geo-Locate water meters, offline and in the field
- Easy to use tools, no GIS training needed
- Compatibility and auto sync with WaterView portal